



- ★ SMDI Uranium Occurrence
- Conductor
- Mag. discontinuity - major fault
- Major mag. discontinuity - prob. fault
- ▭ FALCON Gravity Survey
- Condor Target Zones
- ▭ Condor Area of Interest
- ▲ 2014 Rock (> 0.3% U<sub>3</sub>O<sub>8</sub>)
- 2014 and GSC Lake Sediment
- 10 - 30 ppm U
- > 30 ppm U
- ▭ Property Boundary
- - Provincial Boundary
- Anomalous Radiometric Response



**ROUGH RIDER EXPLORATION LTD.**



**KIVALLIQ ENERGY CORP.**

---

**GENESIS PROPERTY**


Geophysical Interpretation + Target Zones  
by Condor North Consulting

---

February 2016 Scale 1 : 250 000

---

0 Kilometers 10



103°0'0"W 102°45'0"W 102°30'0"W 102°15'0"W 102°0'0"W

58°59'0"N 58°52'0"N 58°45'0"N 58°38'0"N

58°59'0"N 58°52'0"N 58°45'0"N 58°38'0"N